




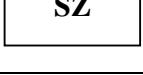

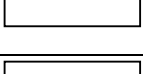




## Zoning Schedules 2003

Item	Zones Number	Zone or Sub-Zone	Description	Color/ Notation
1	1	Open Space	<b>Light Green</b>	
2	1A	Restricted Open Space	Light Green with dark green border	
3	2	General Residential	<b>Brown</b>	
4	2A	Residential – <b>R1</b>	Brown with <b>R1</b> Annotated	
5	2B	Residential – <b>R2</b>	Brown with <b>R2</b> Annotated	
6	2C	Residential – <b>R3</b>	Brown with <b>R3</b> Annotated	
7	2D	Residential – <b>R4</b>	Brown with <b>R4</b> Annotated	
8	3	General Commercial	<b>Blue</b>	
9	3A	Shops	Blue with <b>s</b> Annotated	
10	3B	Offices	Blue with <b>o</b> annotated	
11	3C	Clubs & Tavern	Blue with <b>c</b> annotated	
12	3D	Hotels	Blue with <b>h</b> annotated	
13	3E	Markets	Blue with <b>m</b> annotated	
14	3F	Petrol Filling Station	Blue with <b>p.f.s.</b> annotated	
15	4	General Industrial	<b>Purple</b>	

16	4A	Isolation Industrial	Purple with red border and <b>I.</b> annotated	
17	4B	Mineral Working	Purple with red border and <b>M.</b> annotated	
18	5	Public Institutional	<b>Red</b>	
19	6	Public Utilities	<b>Yellow</b>	
20	7	Marine	No Colour but <b>MZ</b> annotated	
21	8	Subdivision	No Colour but <b>SZ</b> annotated	
22	9	Sustainable Rural	No Colour but <b>SRZ</b> annotated	
23	9A	Agriculture	No Colour but <b>SRZ (A)</b> annotated	
24	9B	Livestock	No Colour but <b>SRZ(L)</b> annotated	
25	9C	Forestry	No Colour but <b>SRZ(F)</b> annotated	
26	10	Conservation	<b>Dark Green</b>	